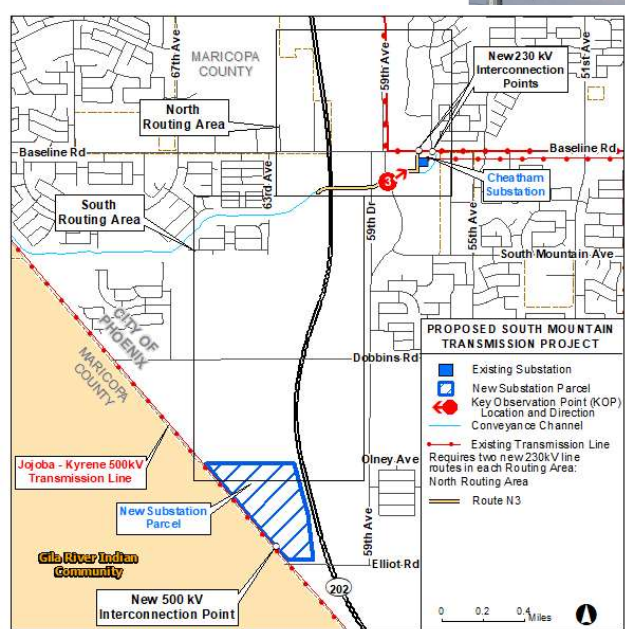


This is for graphic representation only, and exact structure locations have not been determined.

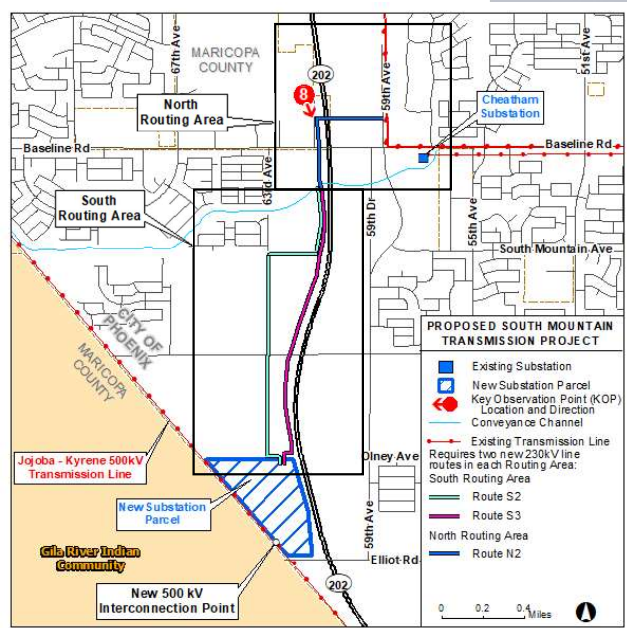


**Proposed Conditions, Route N3
Conveyance Channel Looking Northeast**

KOP 3

Figure E-4c

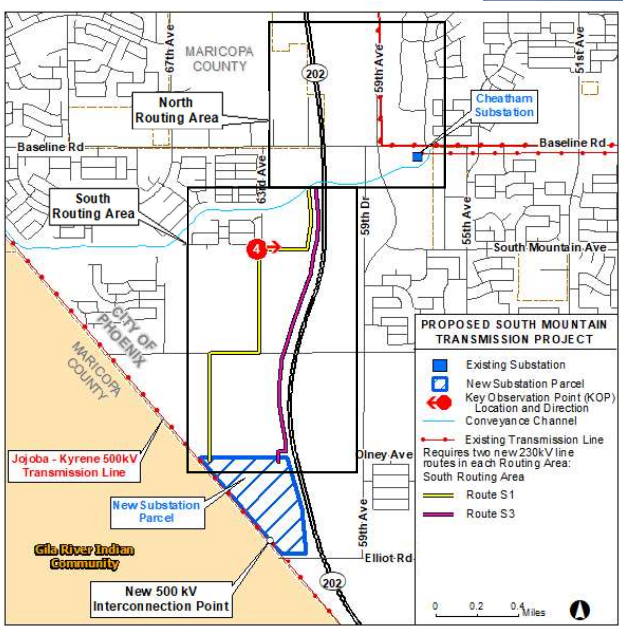
This is for graphic representation only, and exact structure locations have not been determined.



KOP 8

Figure E-9c

This is for graphic representation only, and exact structure locations have not been determined.

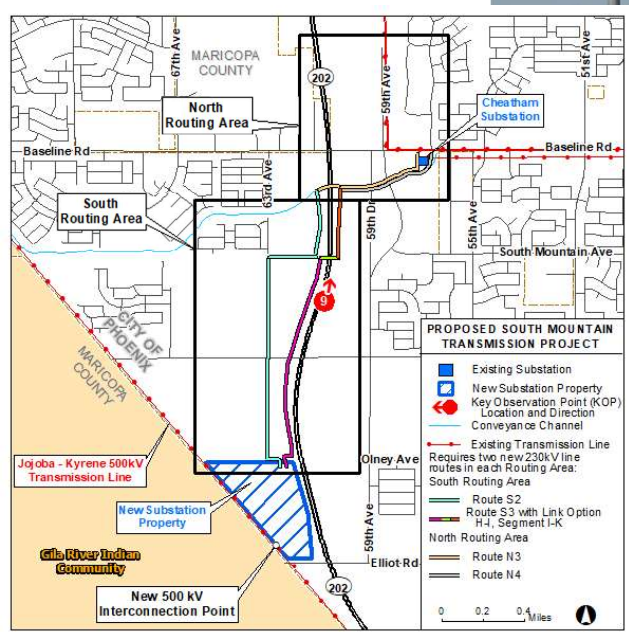


**Proposed Conditions, Routes S1, S3
South of 6311 West Magdalena Lane Looking East**

KOP 4

Figure E-5d

This is for graphic representation only, and exact structure locations have not been determined.

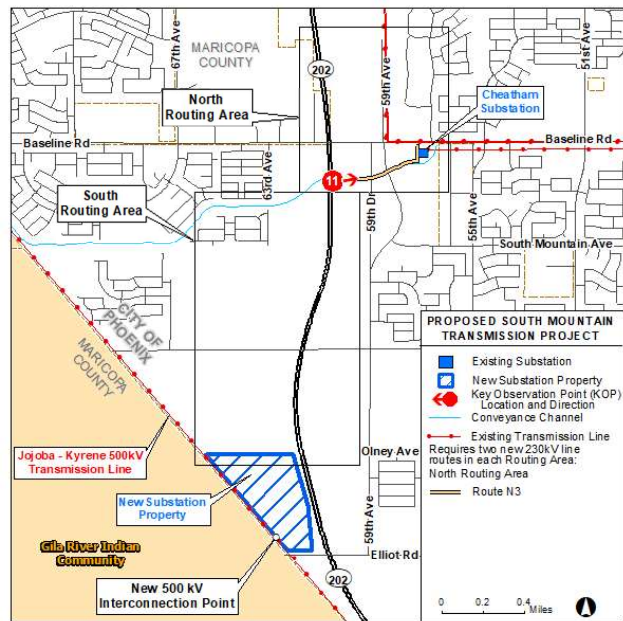


**Proposed Conditions, Routes S2, S3 to Segments H-I-K, N2, N3
Highway 202 Northbound Looking Northeast**

KOP 9

Figure E-10b

This is for graphic representation only, and exact structure locations have not been determined.



**Proposed Conditions, Route N3
Highway 202 Northbound Looking East**

KOP 11

Figure E-12b